

142°0'0"E

143°0'0"E

144°0'0"E

145°0'0"E

11°0'0"S

12°0'0"S

13°0'0"S

14°0'0"S

15°0'0"S

16°0'0"S

11°0'0"S

12°0'0"S

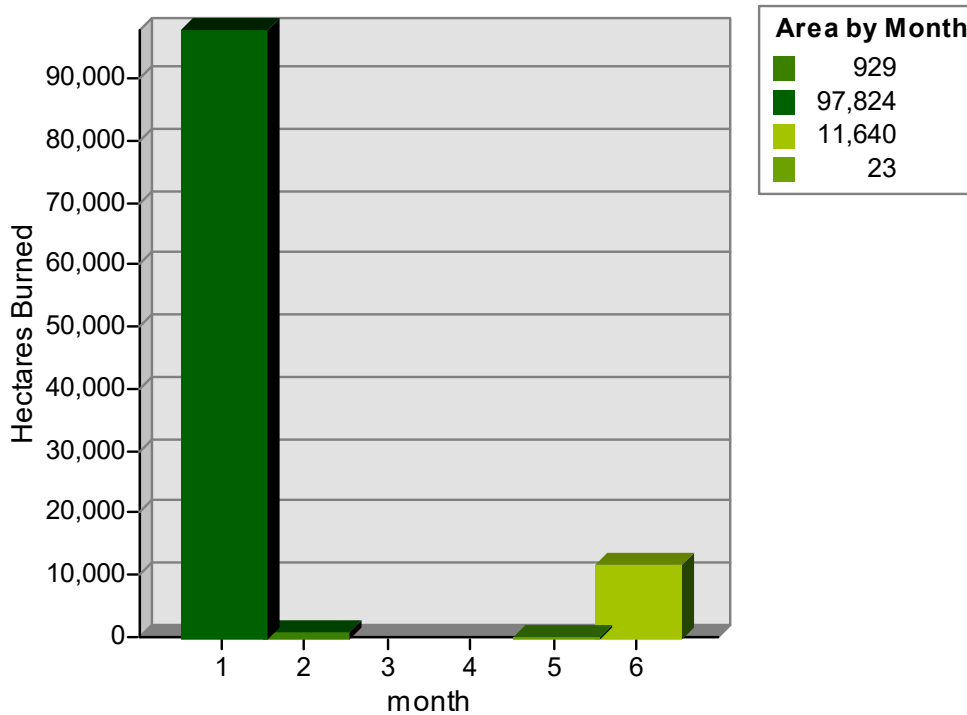
13°0'0"S

14°0'0"S

15°0'0"S

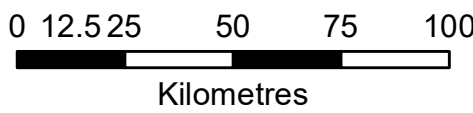
16°0'0"S

### 2013 WQIP EDS FIRESCARS

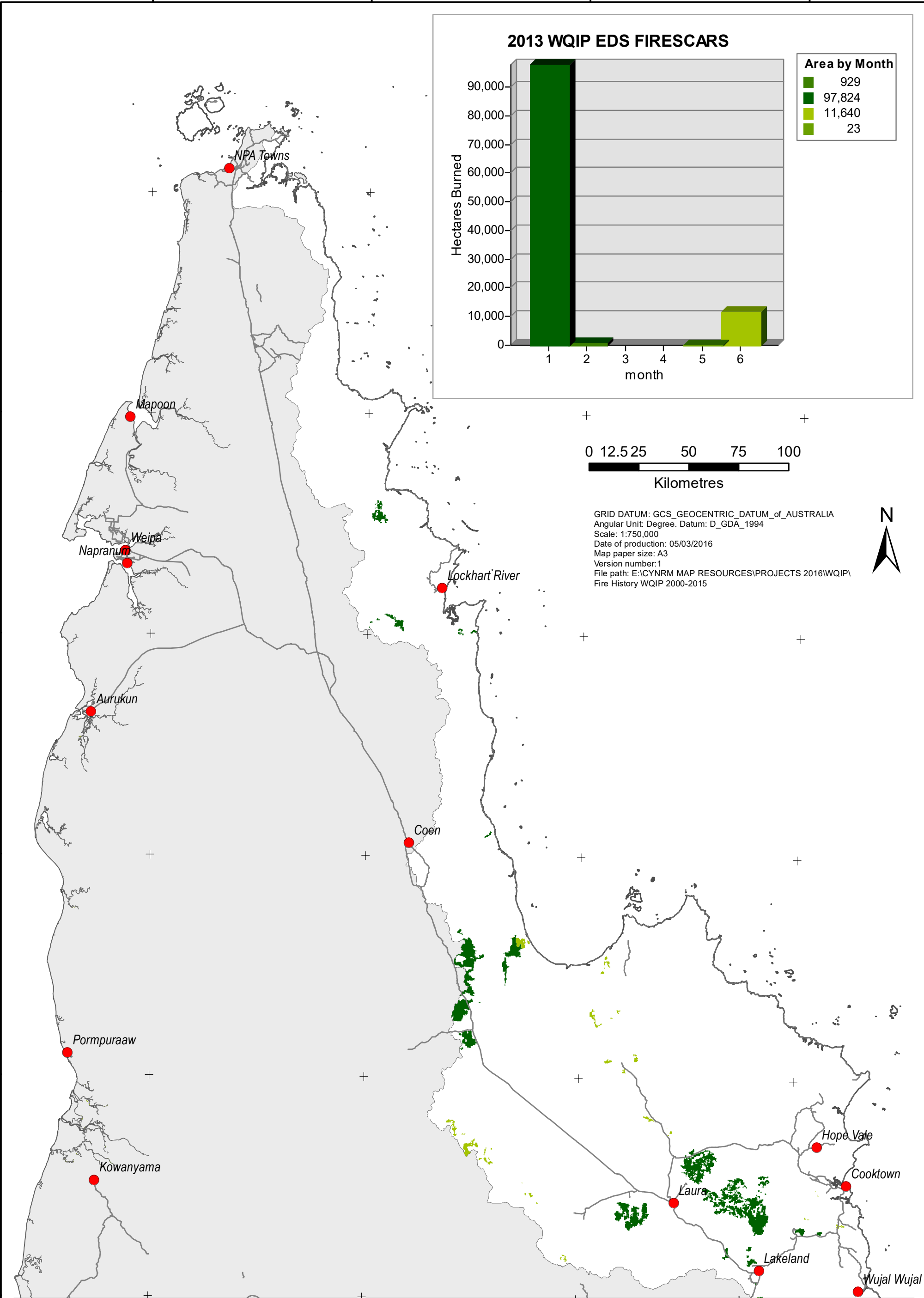


**Area by Month**

929
97,824
11,640
23



GRID DATUM: GCS\_GEOCENTRIC\_DATUM\_of\_AUSTRALIA  
 Angular Unit: Degree, Datum: D\_GDA\_1994  
 Scale: 1:750,000  
 Date of production: 05/03/2016  
 Map paper size: A3  
 Version number: 1  
 File path: E:\CYNRM MAP RESOURCES\PROJECTS 2016\WQIP\ Fire History WQIP 2000-2015



# WQIP FIRE ACTIVITY 2013 EDS

142°0'0"E

143°0'0"E

144°0'0"E

145°0'0"E